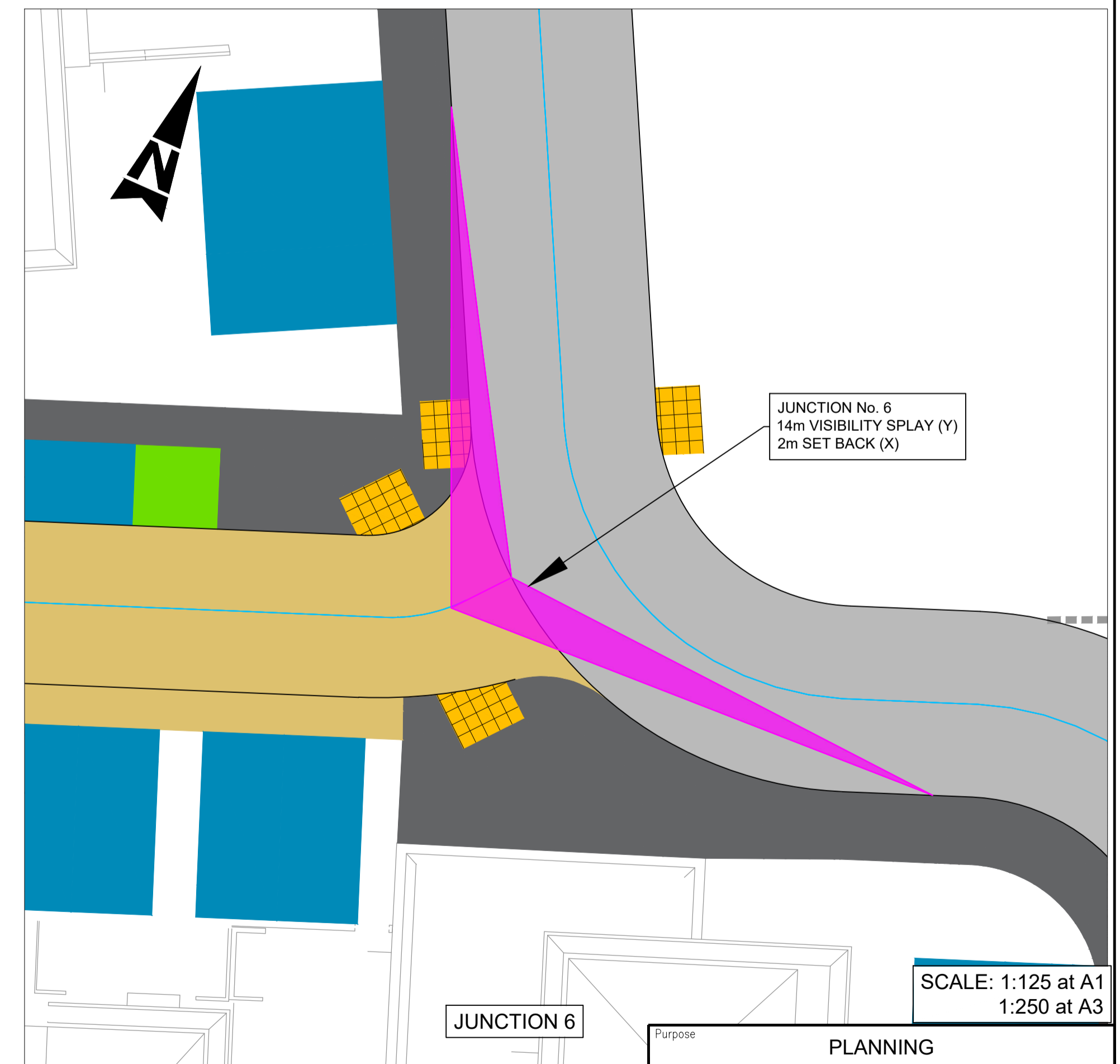
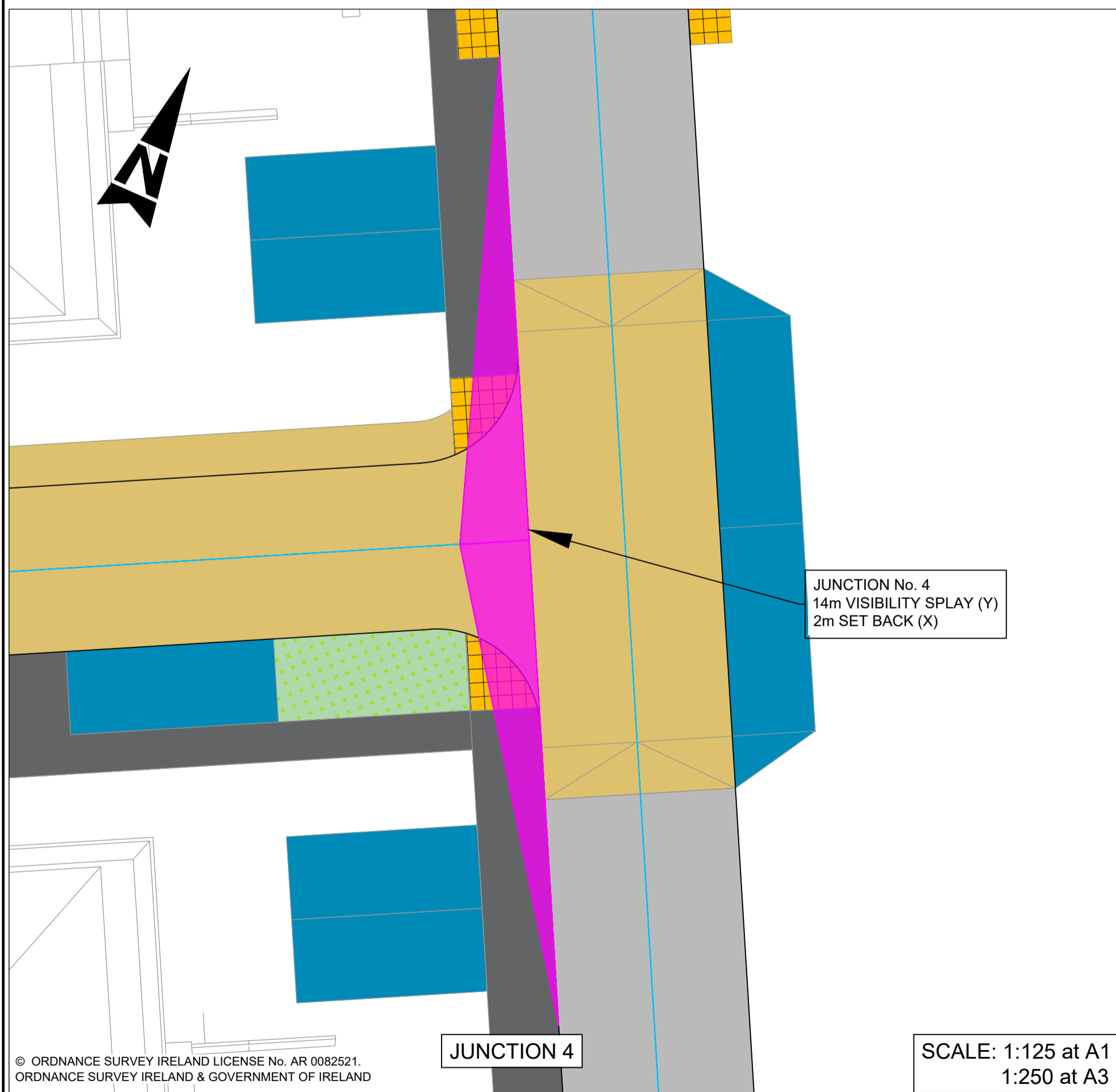
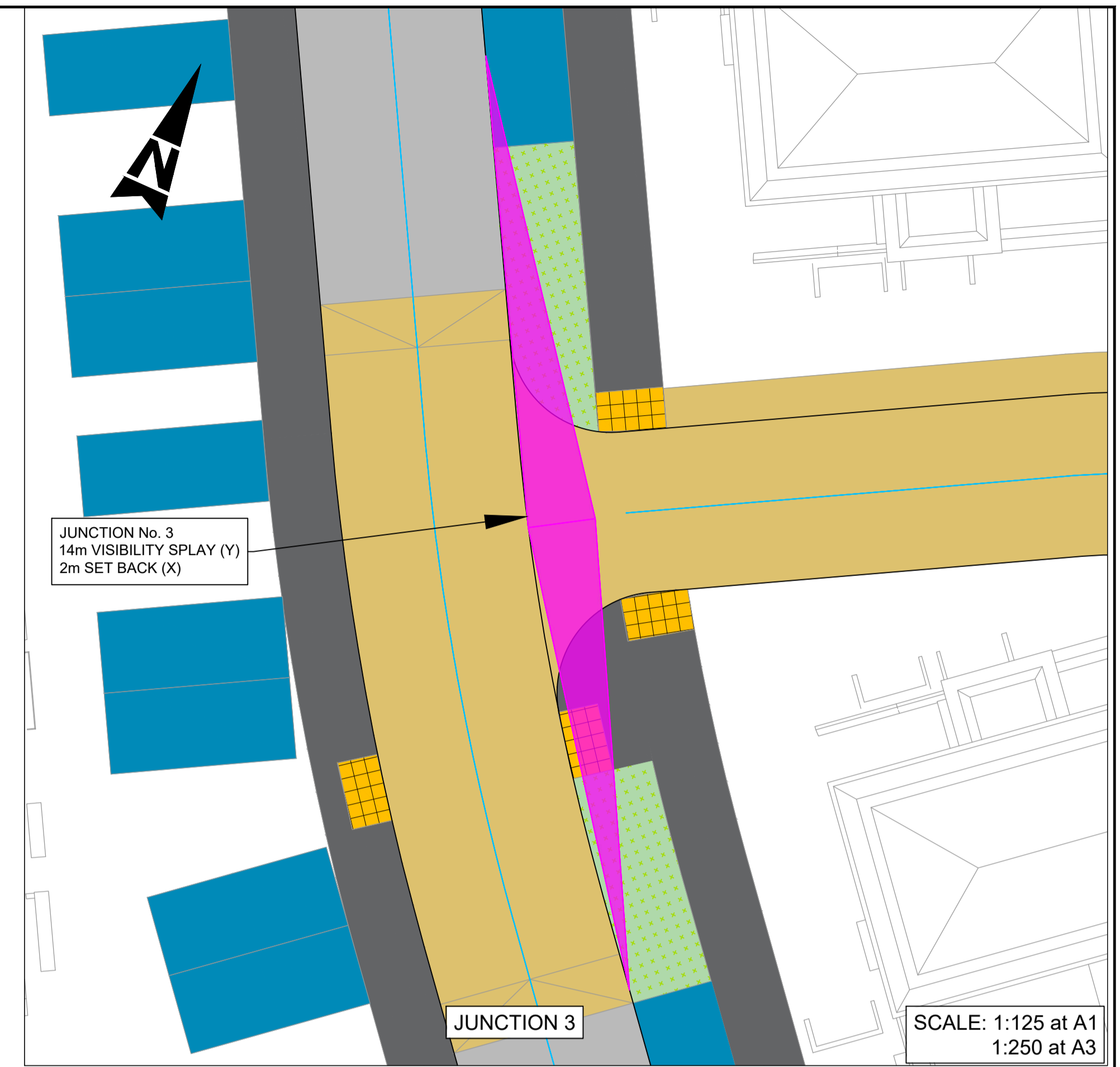
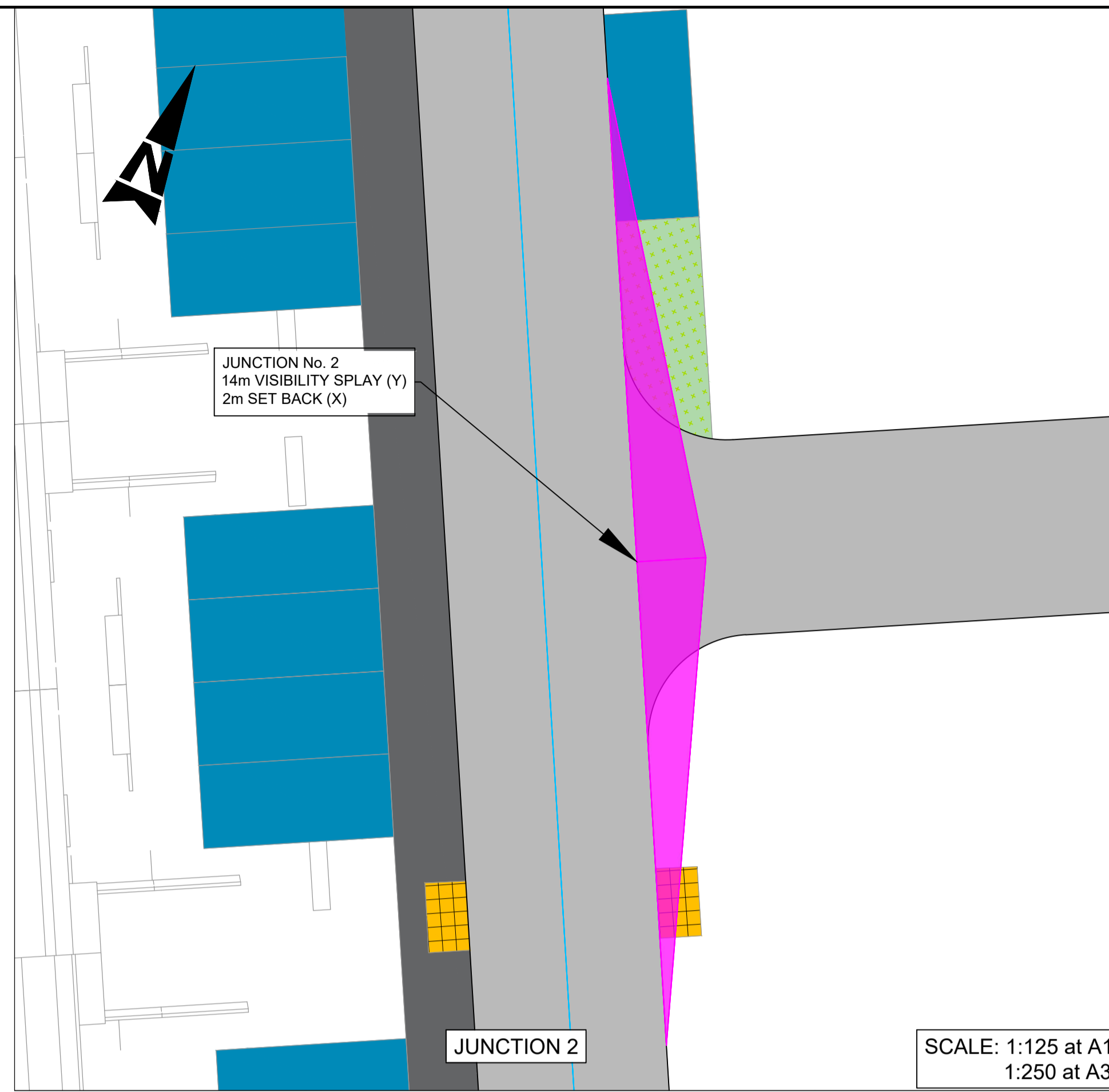
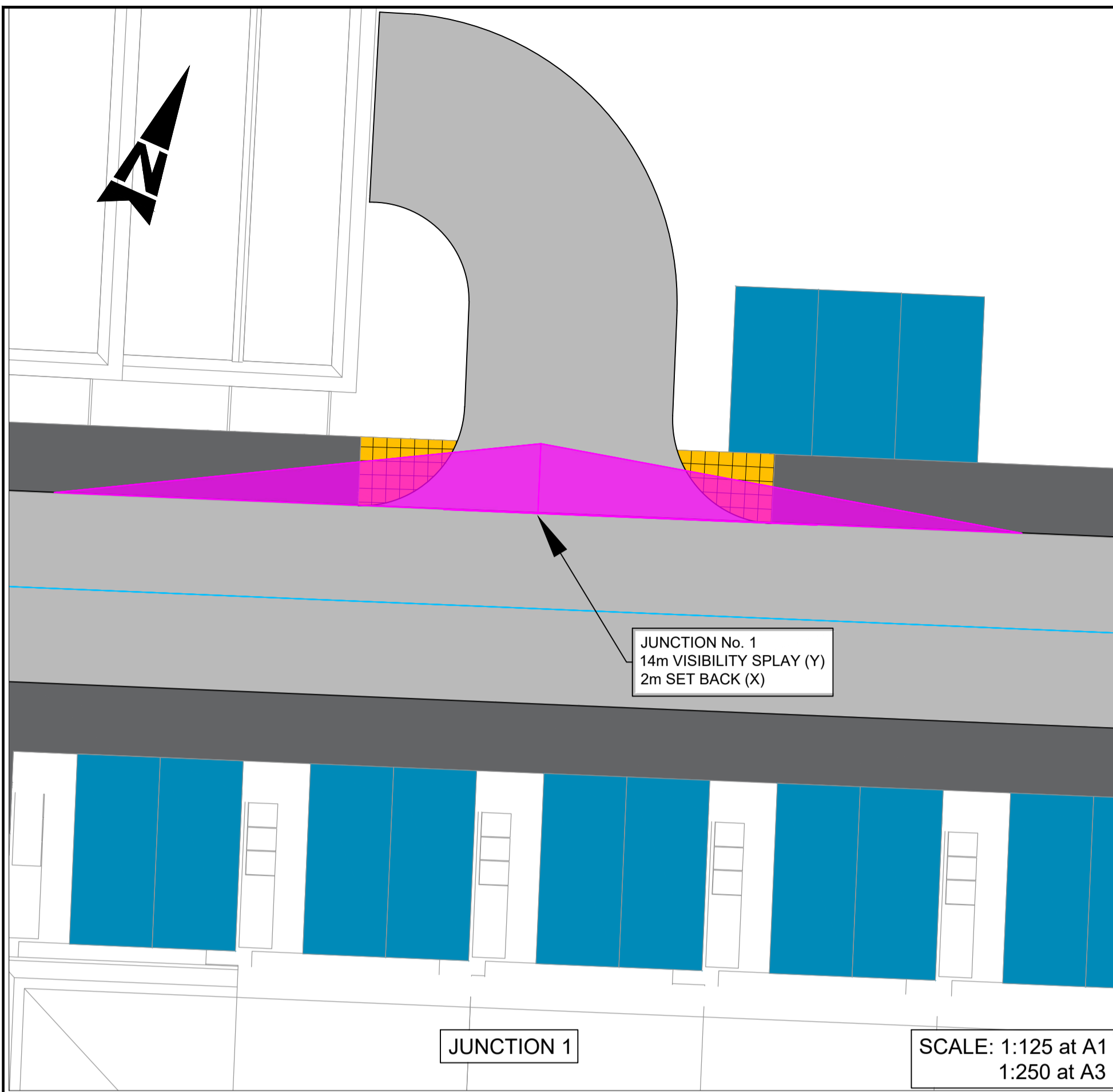


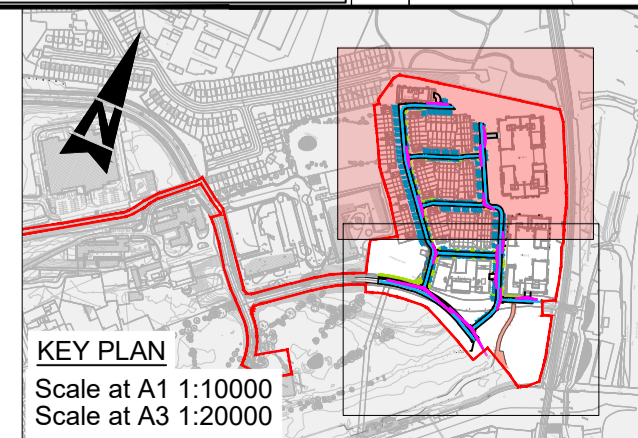
100
0 10
A1

DO NOT SCALE



LEGEND:

[Red Line]	SITE BOUNDARY
[Grey Area]	FOOTPATH
[Green Area]	GRASS VERGE
[Orange Area]	CYCLE TRACK
[Blue Area]	CYCLE WAY
[Yellow Area]	AVENUE / LOCAL STREET
[Light Blue Area]	HOMEZONE STREET
[Dark Blue Area]	PARKING BAY
[Pink Area]	EMERGENCY ACCESS ROAD



Rev	Description	By	Date	Chk'd	Auth
P01	ISSUED FOR PLANNING	AK	09.09.22	CF	KB

ATKINS
Member of the SNC-Lavalin Group

Atkins House, 150-155 Ainslie Business Park, Swords, Co. Dublin
Tel (+353) 01 810 8000 Fax (+353) 01 810 8001

Unit 2B, 2200 Cork Airport Business Park, Cork
Tel (+353) 021 429 0300 Fax (+353) 021 429 0360

1st Floor Technology House Parkmore Technology Park, Galway
Tel (+353) 091 786 050 Fax (+353) 091 779 830

Client	SHANKILL PROPERTY INVESTMENTS LTD		
Project	COASTAL QUARTER SHD 2		

Purpose PLANNING			
Title JUNCTION VISIBILITY LAYOUT SHEET 1 OF 3			
Original Scale	Design/Drawn	Checked	Authorized
AS SHOWN	AK	CF	KB
Date	Date	Date	Date
19.08.22	19.08.22	19.08.22	19.08.22
Status	Drawing Number	Rev	
P	5214419-ATK-01-ZZ-DR-CE-0114	P01	